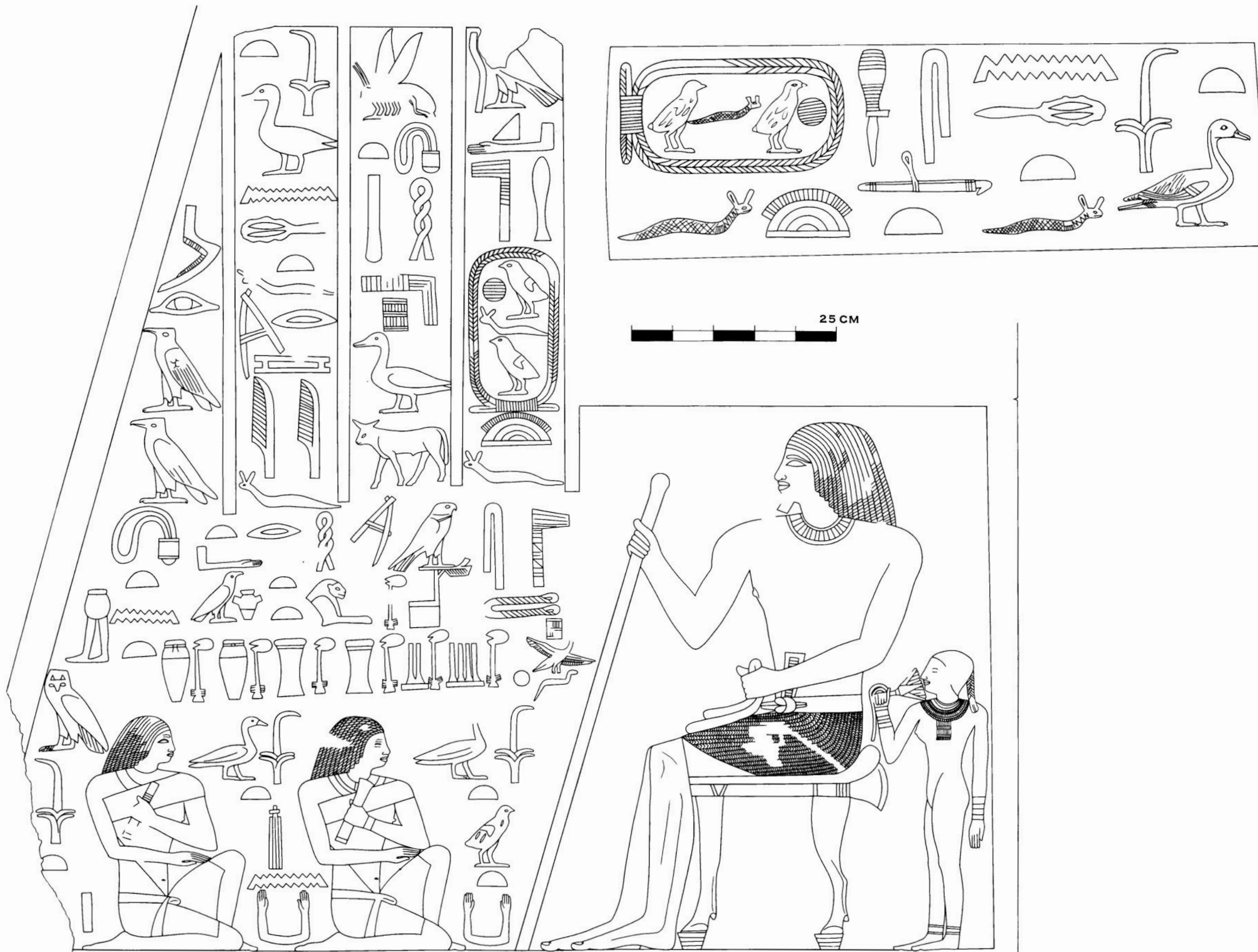





26. Khafkhufu (G 7140), chapel relief, façade, south



27. Khafkhufu (G 7140), chapel relief, façade, north



28. Khafkhufu (G 7140), chapel relief, inner jamb, south; drum



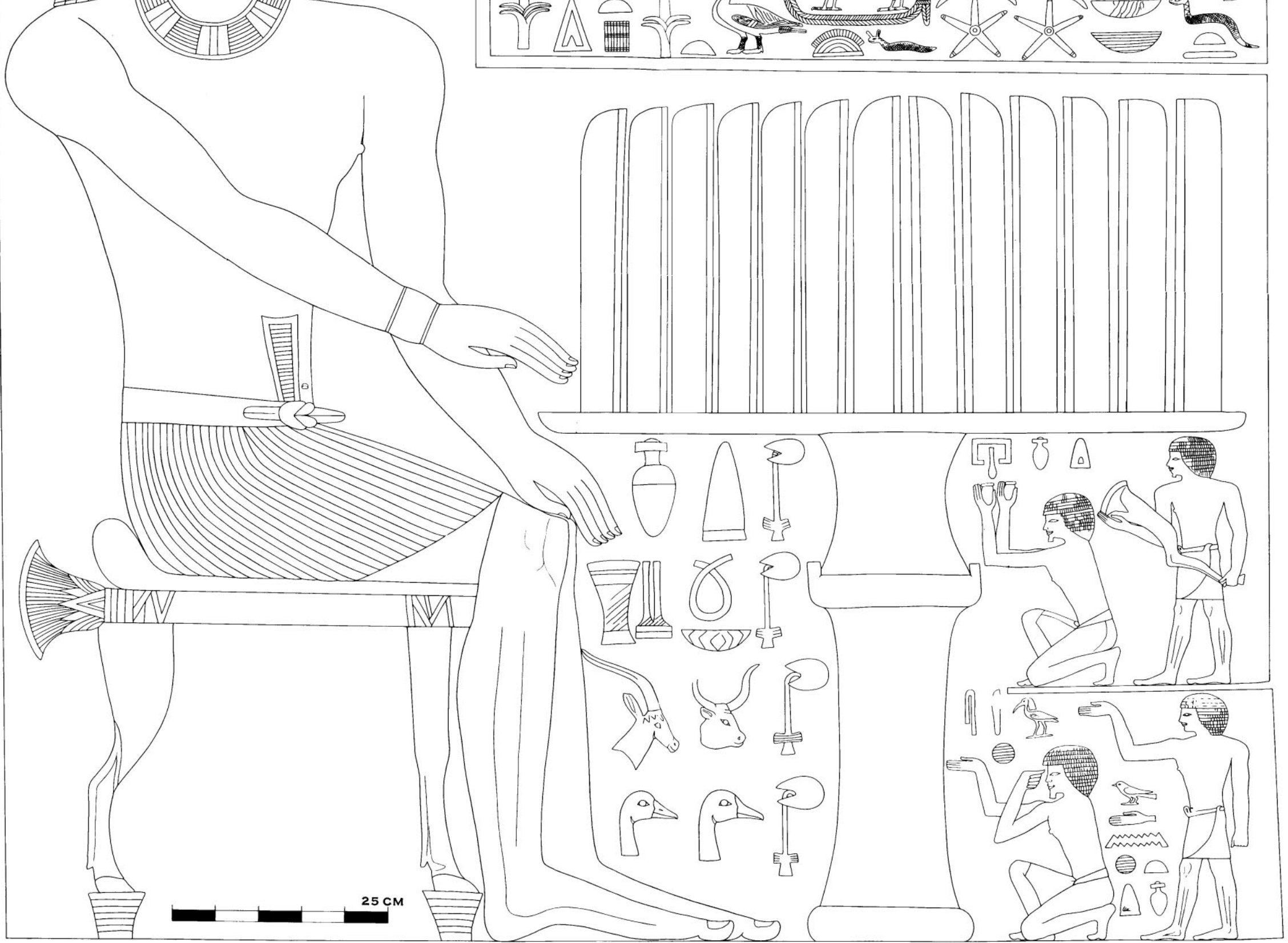
29. Khafkhufu (G 7140), chapel relief, inner jamb, north





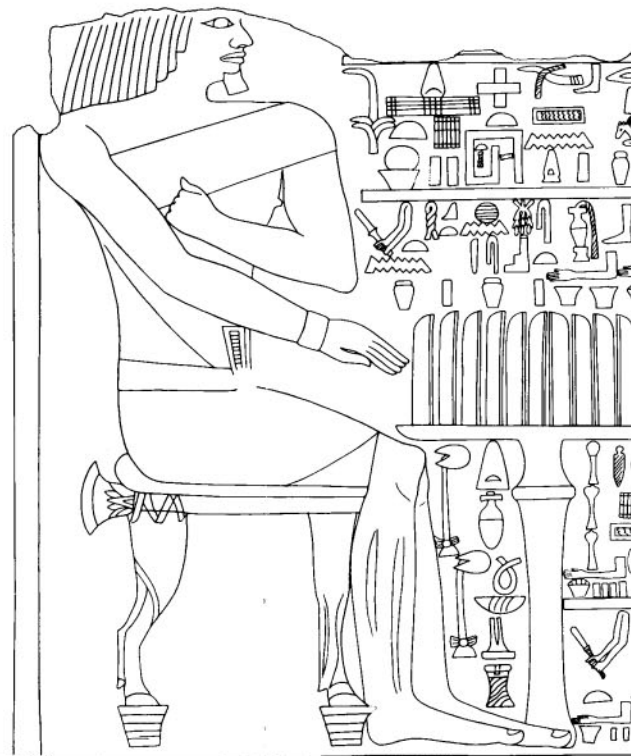
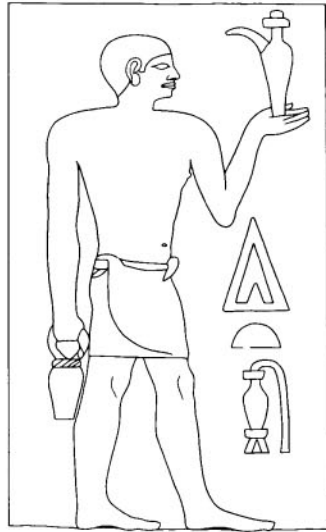
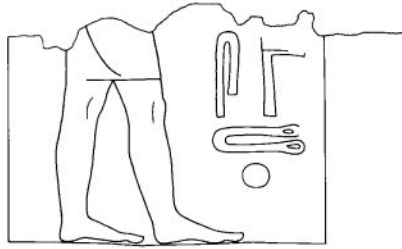

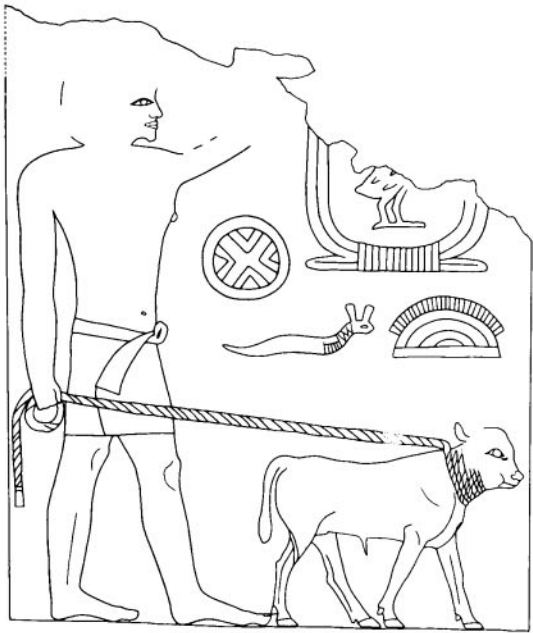
30. Khafkhufu (G 7140), chapel relief,



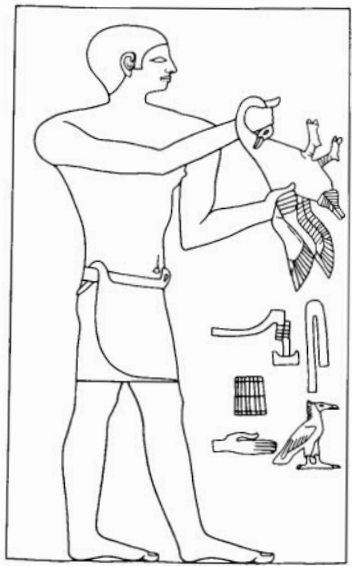

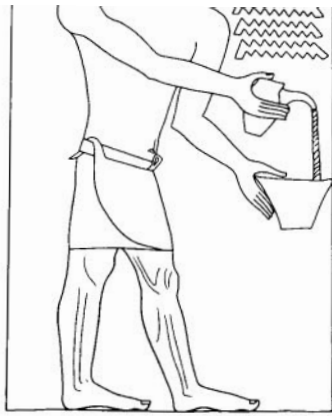
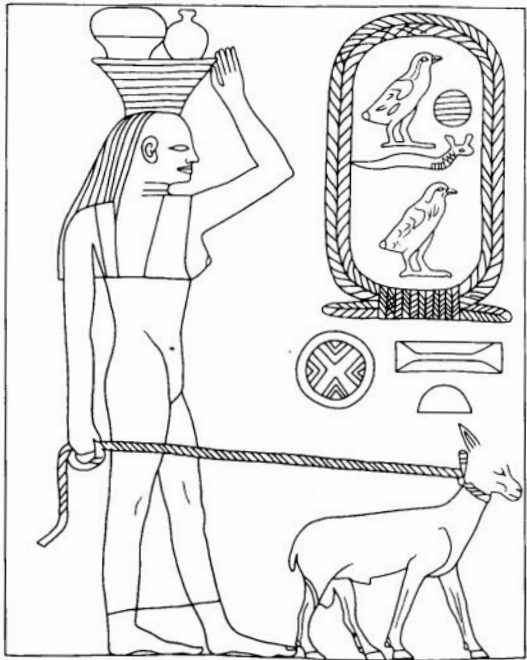

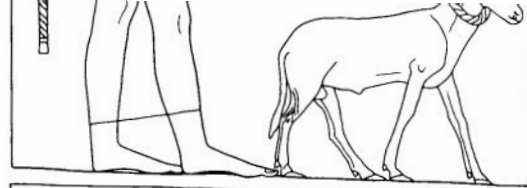


30. Khafkhufu (G 7140), chapel relief, east wall

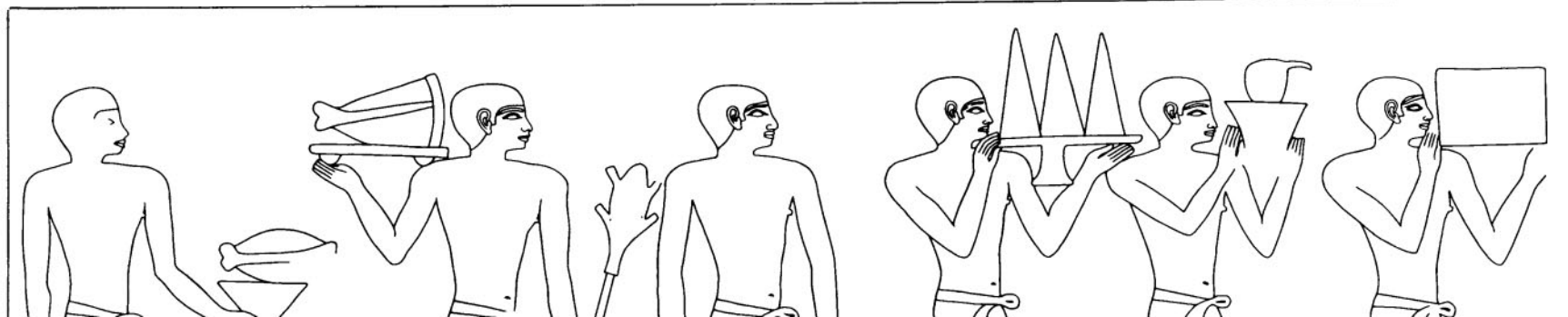


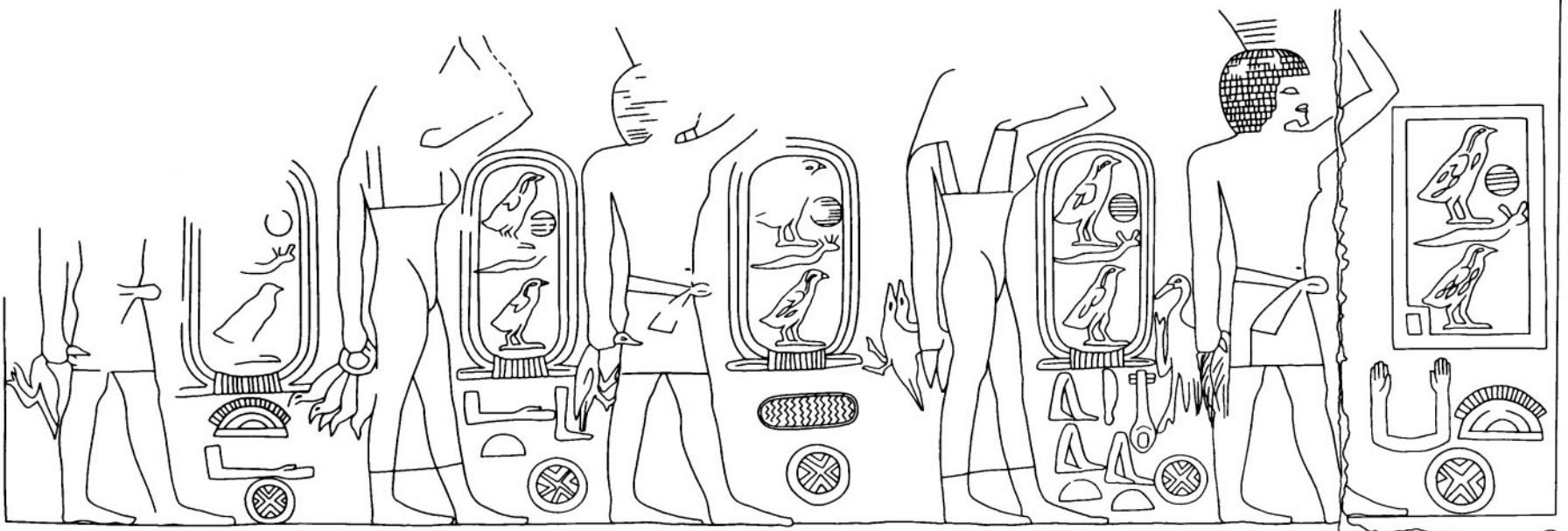



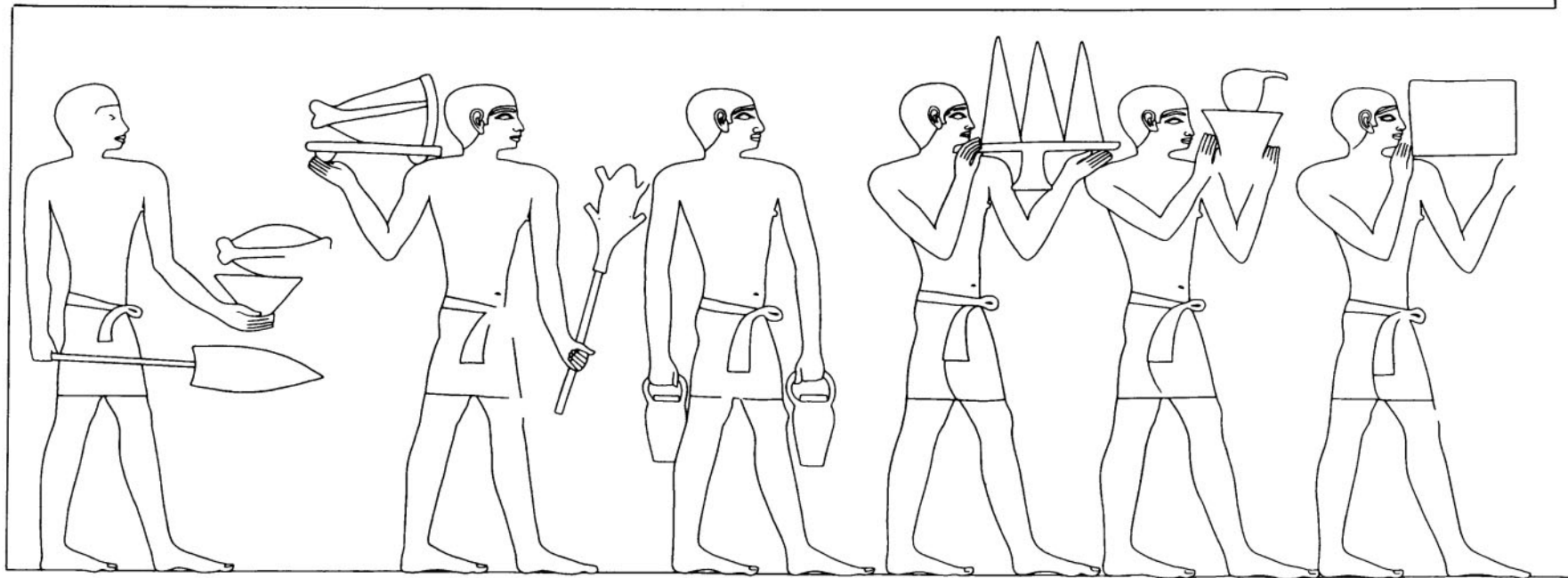

31. Khafkhufu (G 7140), chapel relief, south wall



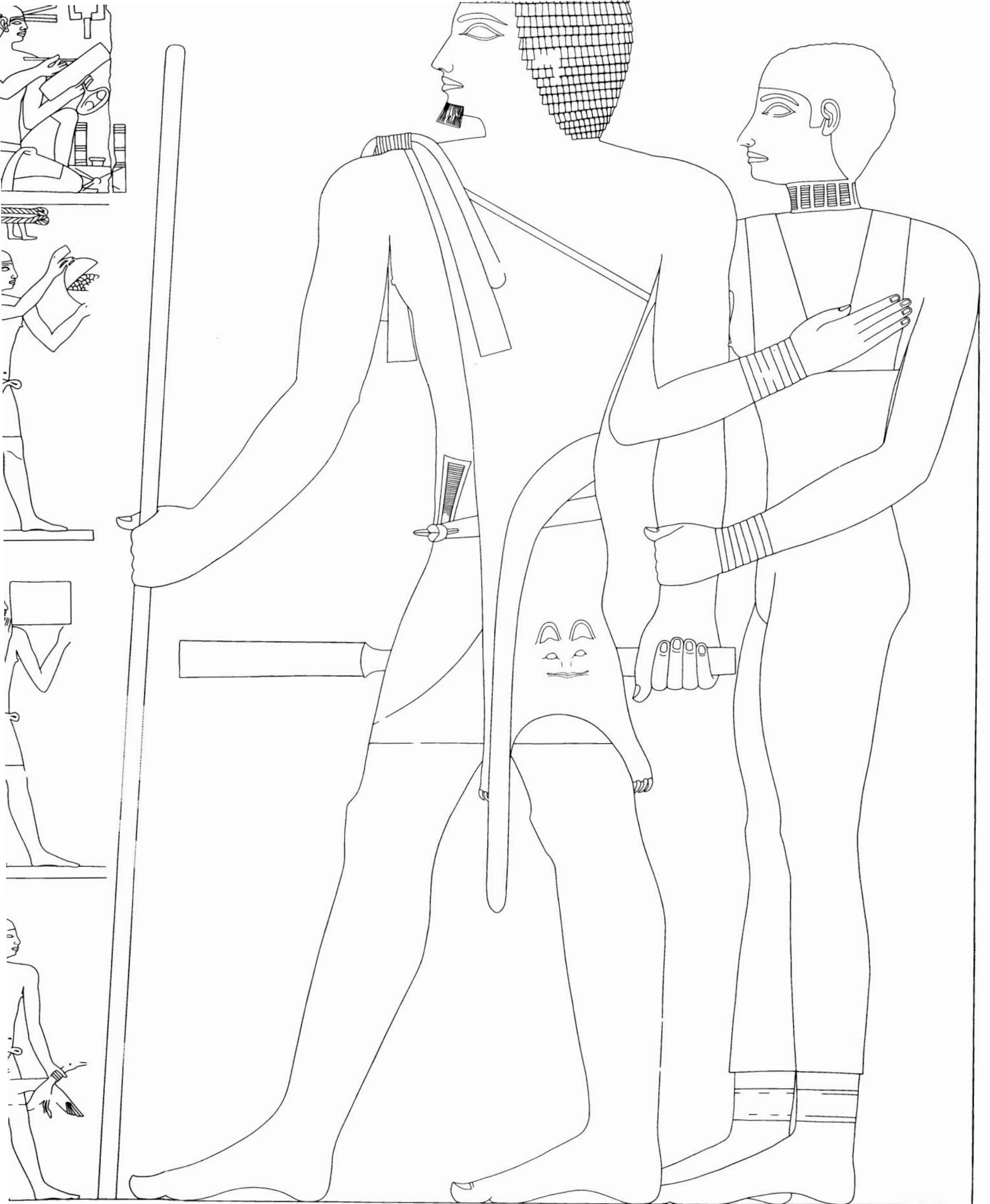


32. Khafkhufu (G 7140), chapel relief, west wall, south section, false door with recessed panels






33. Khafkhufu (G 7140), chapel relief, west




(G 7140), chapel relief, west wall, north section



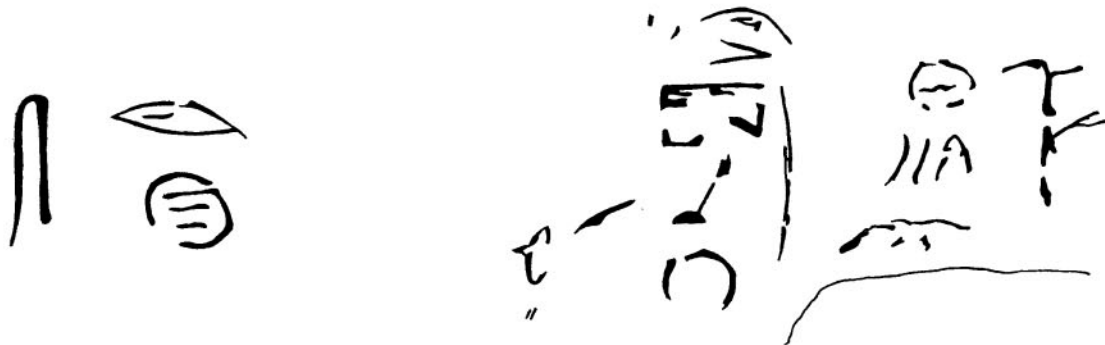


25 CM

34. Khafkhu (G 7140), chapel relief, north wall

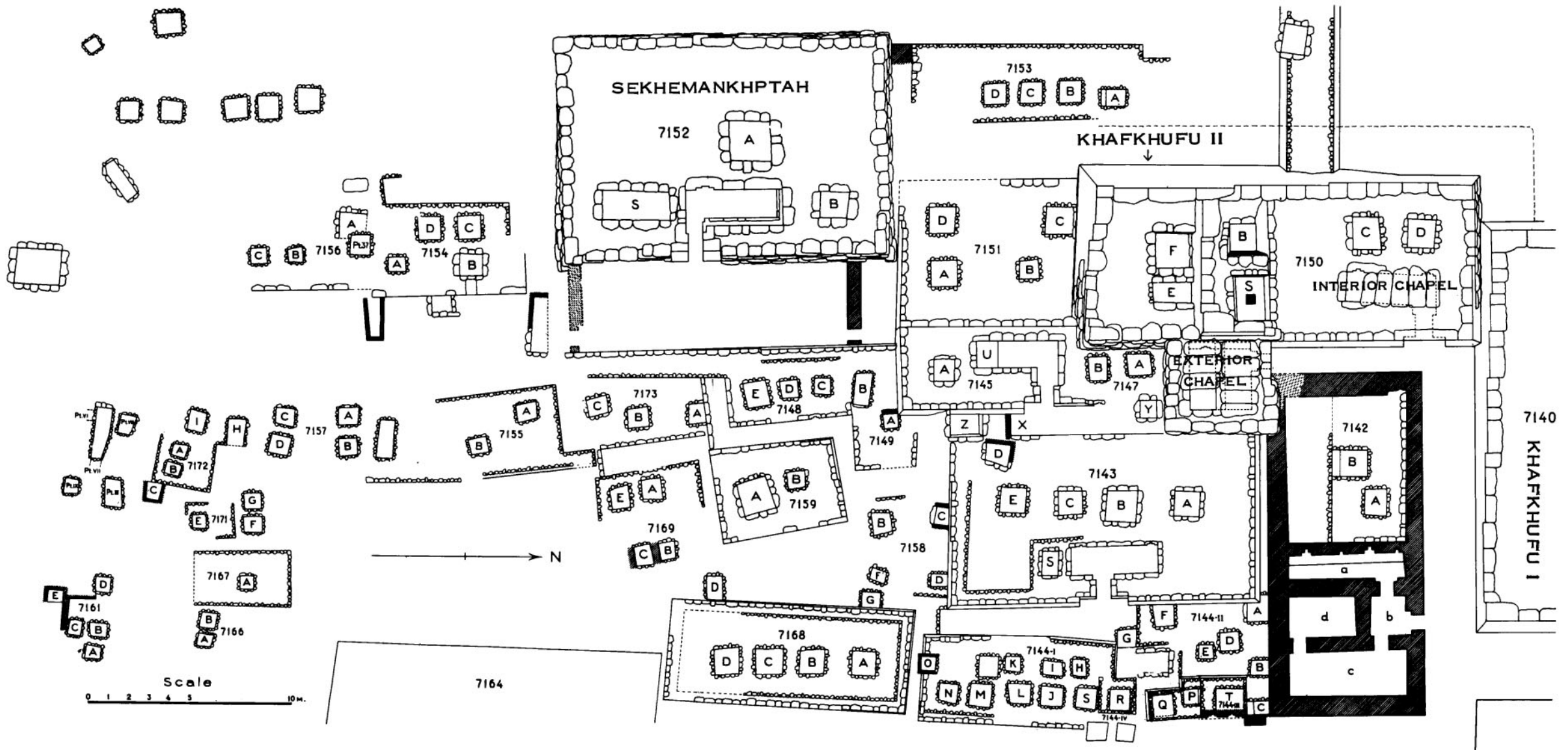


a) east face corner block, northeast corner G 7130, top line appears to go around mastaba (north side)



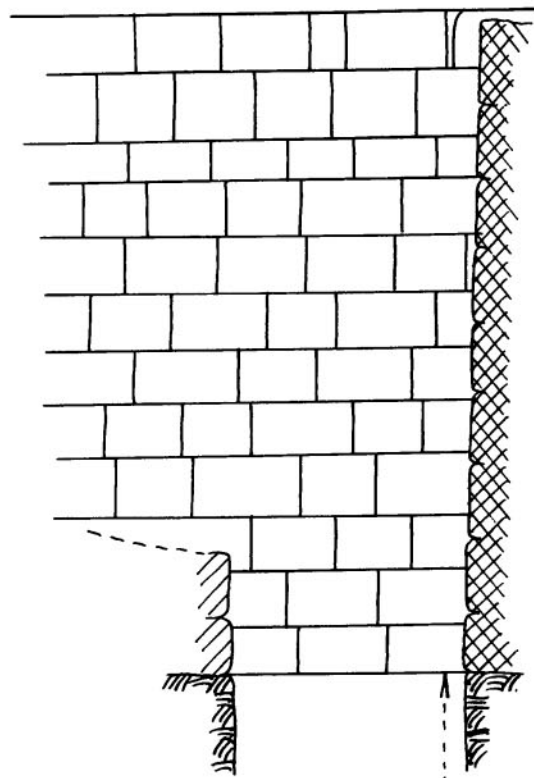
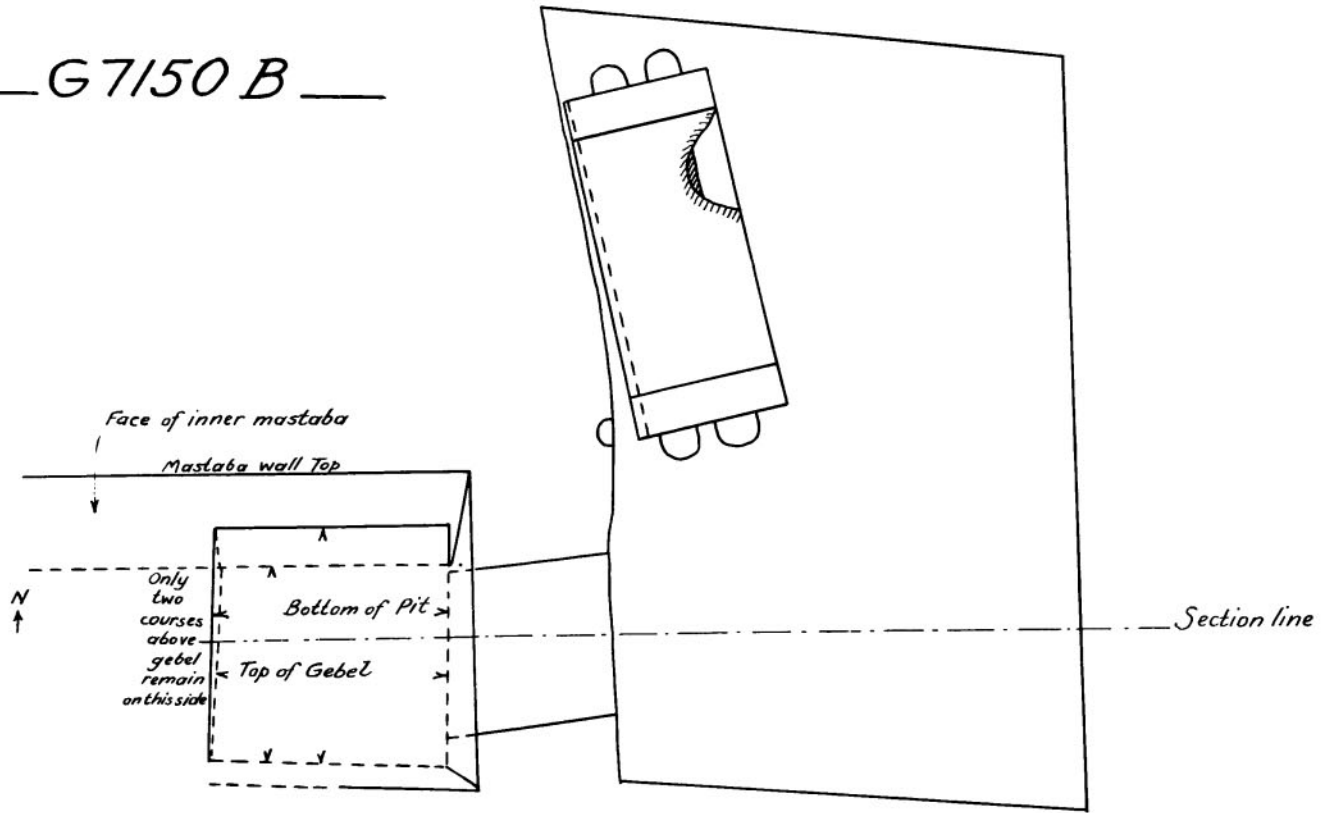
b) G 7110

c) G 7130-7140 edge of block at south side of Isis temple paving




36. Plan of area south of Khafkhufu I (G 7140) with plan of Khafkhufu II (G 7150)

G 7150 B

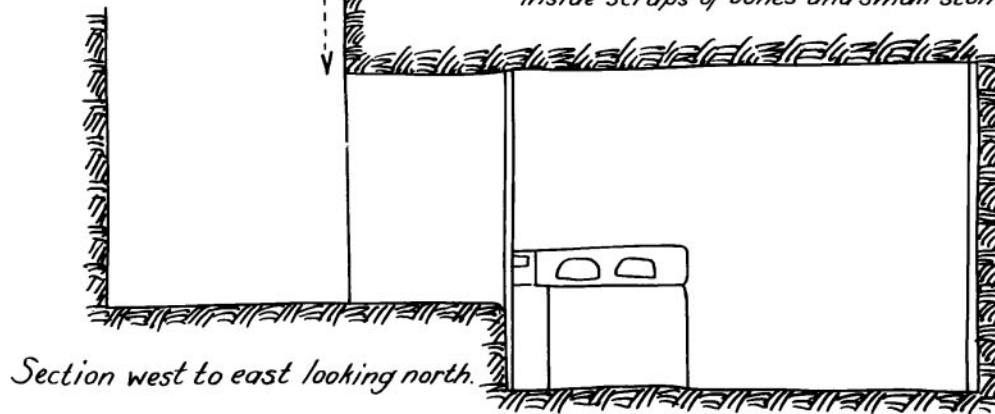


N.B. Joints and courses in east & west walls, not measured.

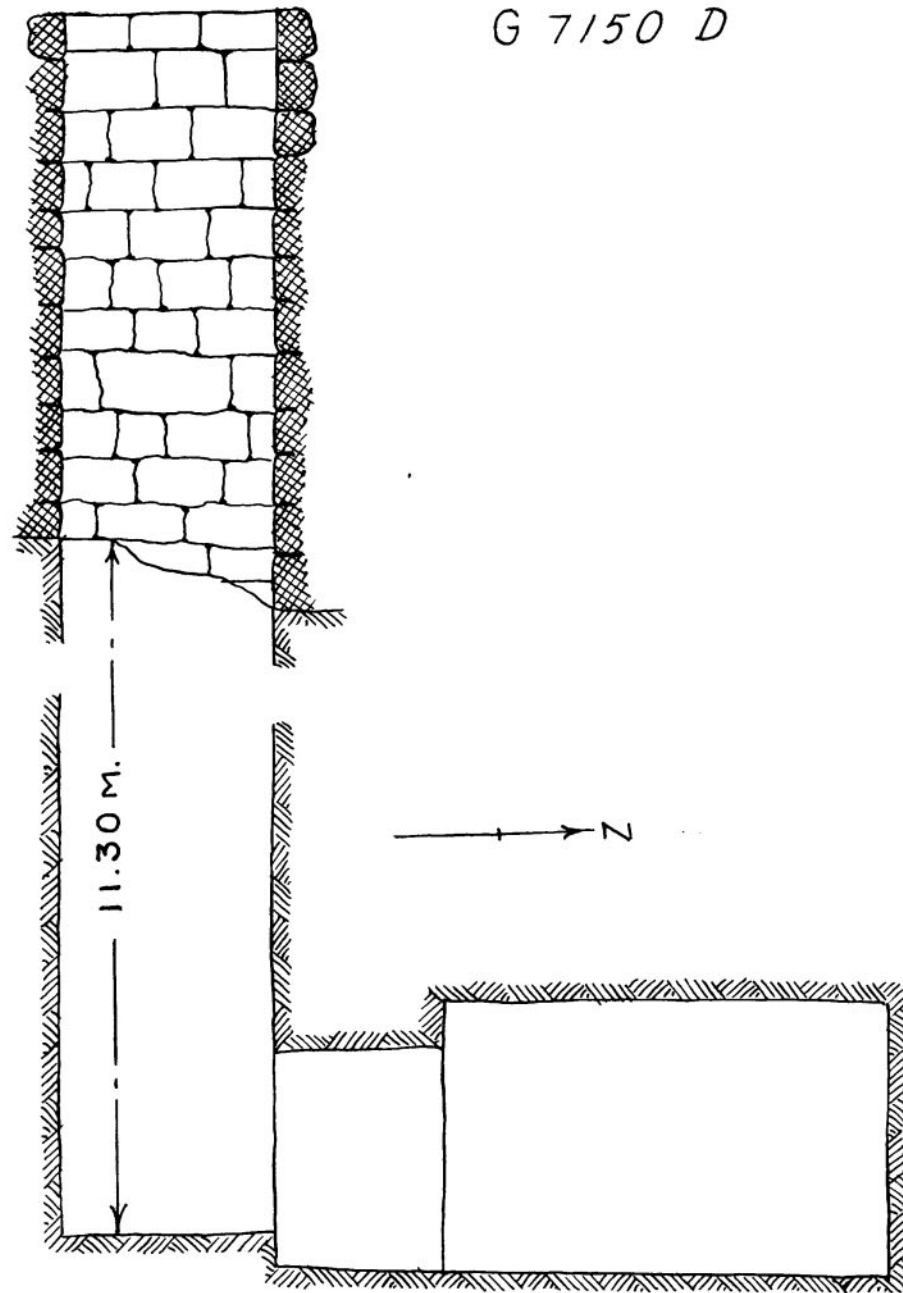


10.27
meters

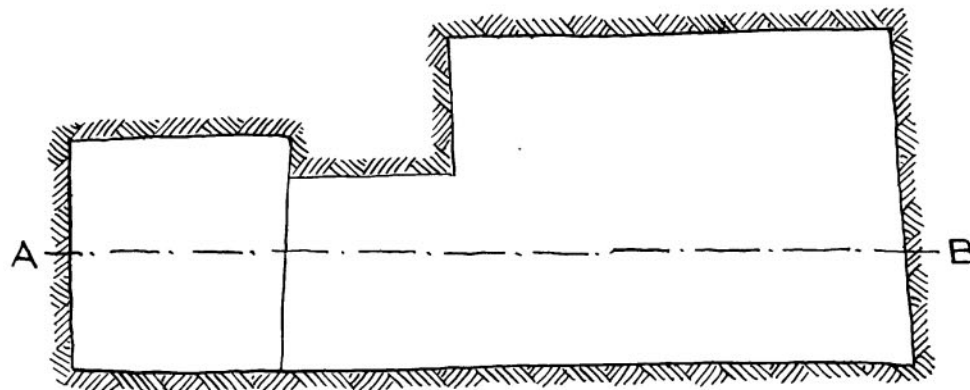
*Poor limestone sarcophagus
very roughly finished, lid does not fit.
Hole broken inside by thieves.
Inside scraps of bones and small stones.*



G 7150 D

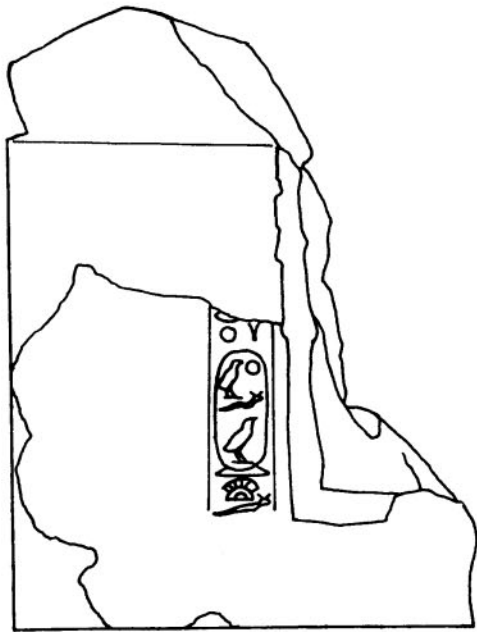


Sec. A-B



0 1 M.

38. G 7150 D, Khafkhufu II, plan and section of shaft and burial



25-12-464

LIMESTONE AVENUE 3 BLACK DEBRIS

$\frac{1}{4}$



$\frac{1}{1}$

25-12-39
NEAR G 7150



$\frac{1}{2}$

26-1-523
G 7150 C



$\frac{1}{1}$

26-1-466

DEBRIS EAST OF G 7150



$\frac{1}{1}$

26-1-524
G 7150 C



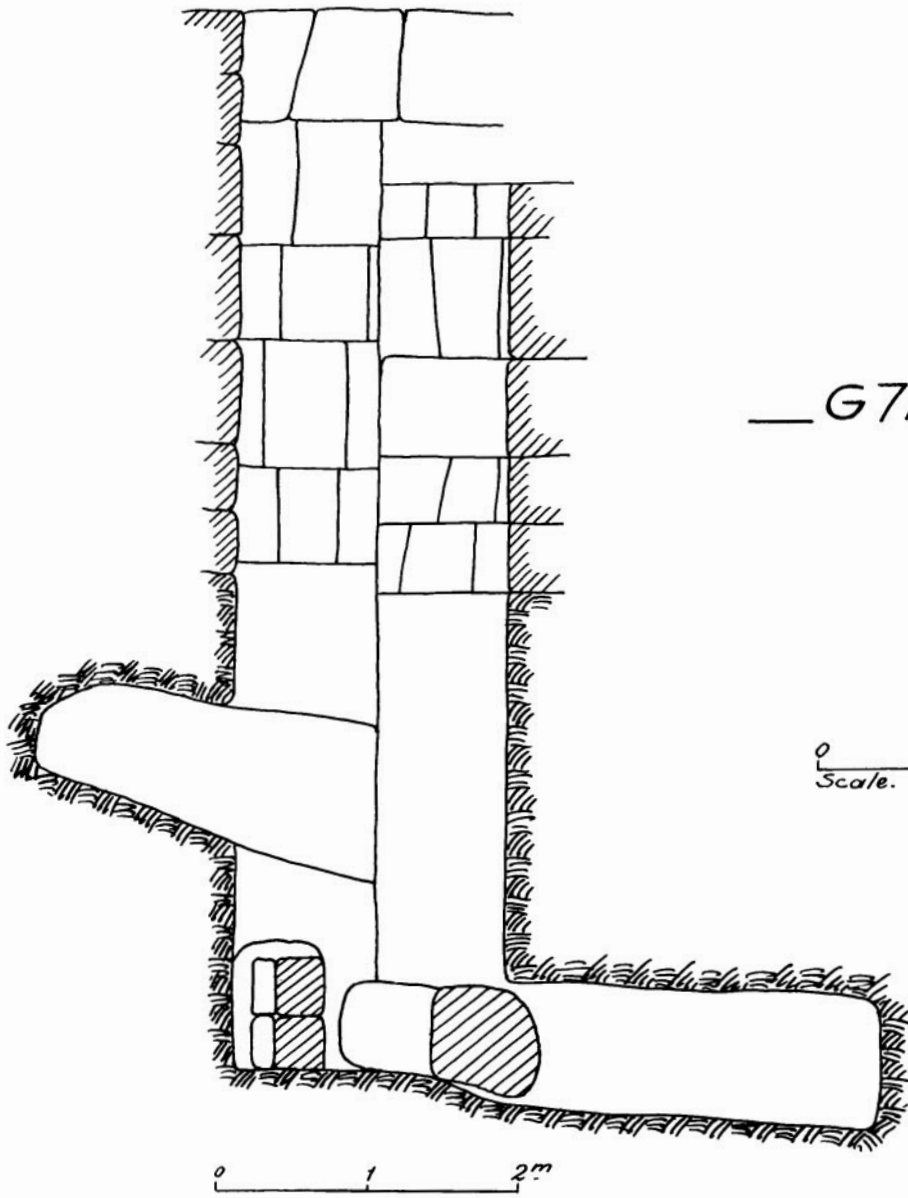
$\frac{1}{1}$

26-1-525
G 7150 C

39. G 7150, objects from this area

— G 7150 F —

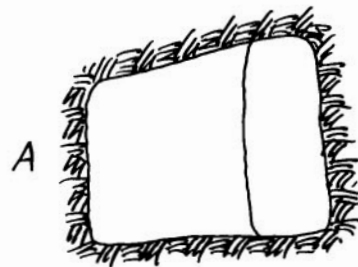
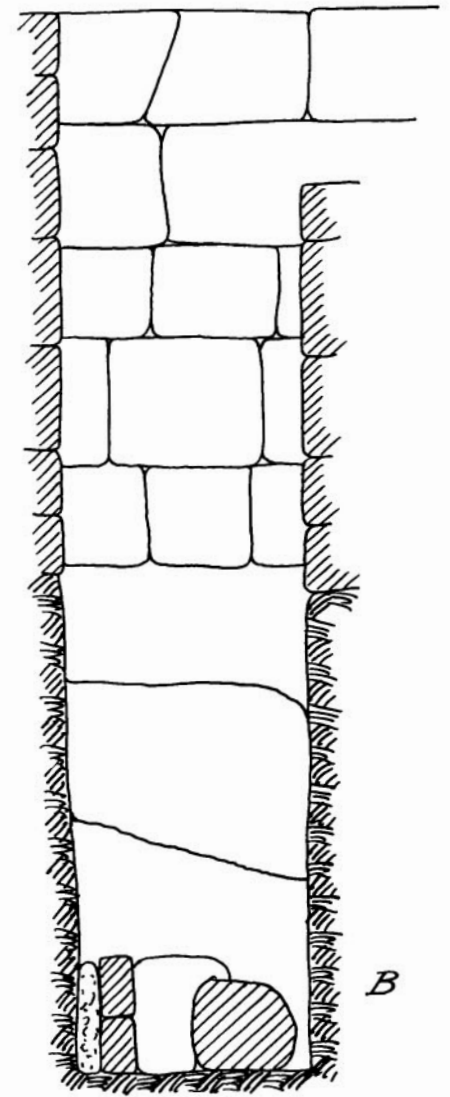
Section



— G 7150 F —

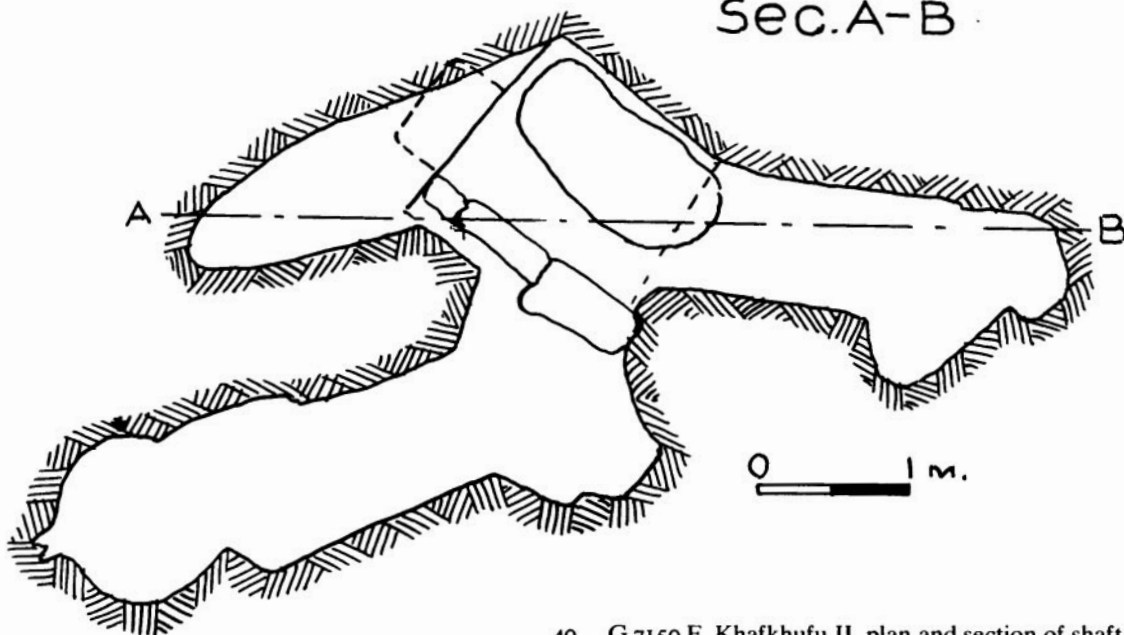
0 1^m 2^m
Scale.

Section



B

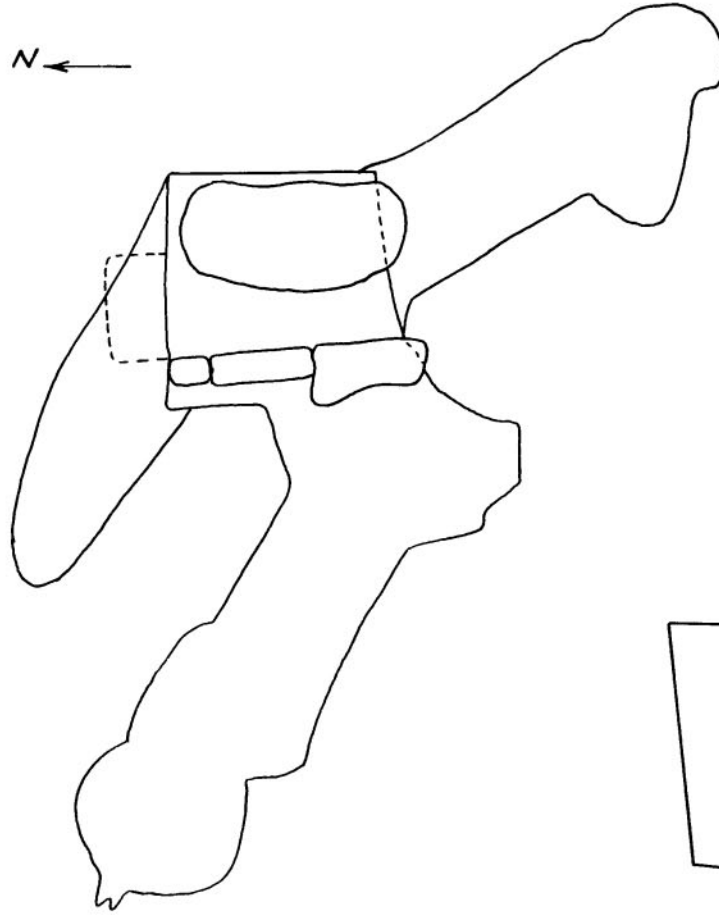
Sec. A-B



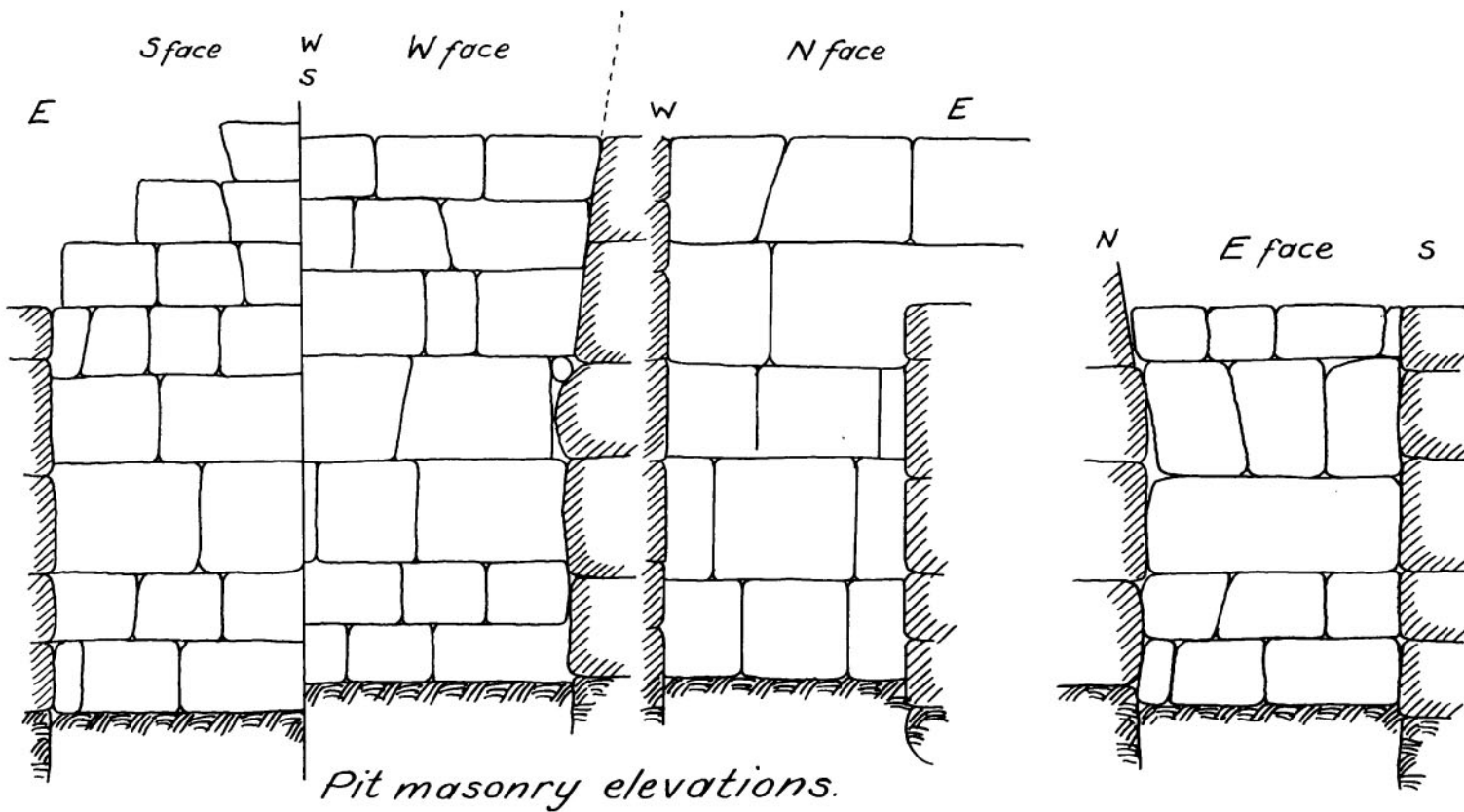
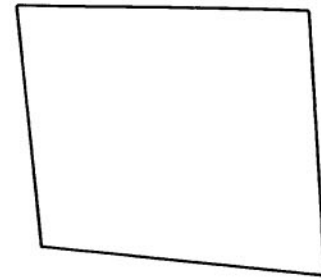
0 1 m.

— G 7150 F —

N ←



Pit at top.



Pit masonry elevations.